


# Brewster Uplands Trail Map

A Vermont Land Trust Property

## Trail Names

- Alden Bryan Brewster River Trail
- West Farm Trail
- West Farm Field Loop
- Pond Loop Trail 
- Pond Loop Links
- Canyon Road Link
- Loggers' Loop
- Junction Hill Link
- Old Carriage Road
- Carriage Spur

## Pond Loop Trail Accessibility Information

Length	1.0 mile
Surface	compacted, crushed stone
Trail Width	typical 6 ft; max 7 ft
Grade	typical 0-2%; max 3%
Cross Slope	typical 0-2%
Features	rest areas with benches every 1/4 mile along trail

Use southern parking lot on W Farm Road for accessible parking and trail access.

Information reflects conditions when trail was last assessed on October 9th, 2024.

Alden Bryan Brewster River Trail closed December 15 - April 15 to protect regionally significant winter deer yard

Private Land  
No Trail Access

Midlands Trails  
Managed by  
Brewster River  
Mountain Biking Club








To Bootleggers' Basin  
and Smugglers Notch  
Trail System



**Vermont Land Trust**



-  Parking
-  Accessible Parking and Trail
-  Swimming Area
-  Viewing Spot
-  Earthen Dam

